


- | | |
|------------------------|---------------------------|
| Sidewalks | Off-Road |
| Existing | Existing |
| Needs Improvement | Needs Improvement |
| Recommended | Recommended |
| Multi-Use Paths | Existing Grade Separation |
| Existing | Proposed Grade Separation |
| Needs Improvement | |
| Recommended | |



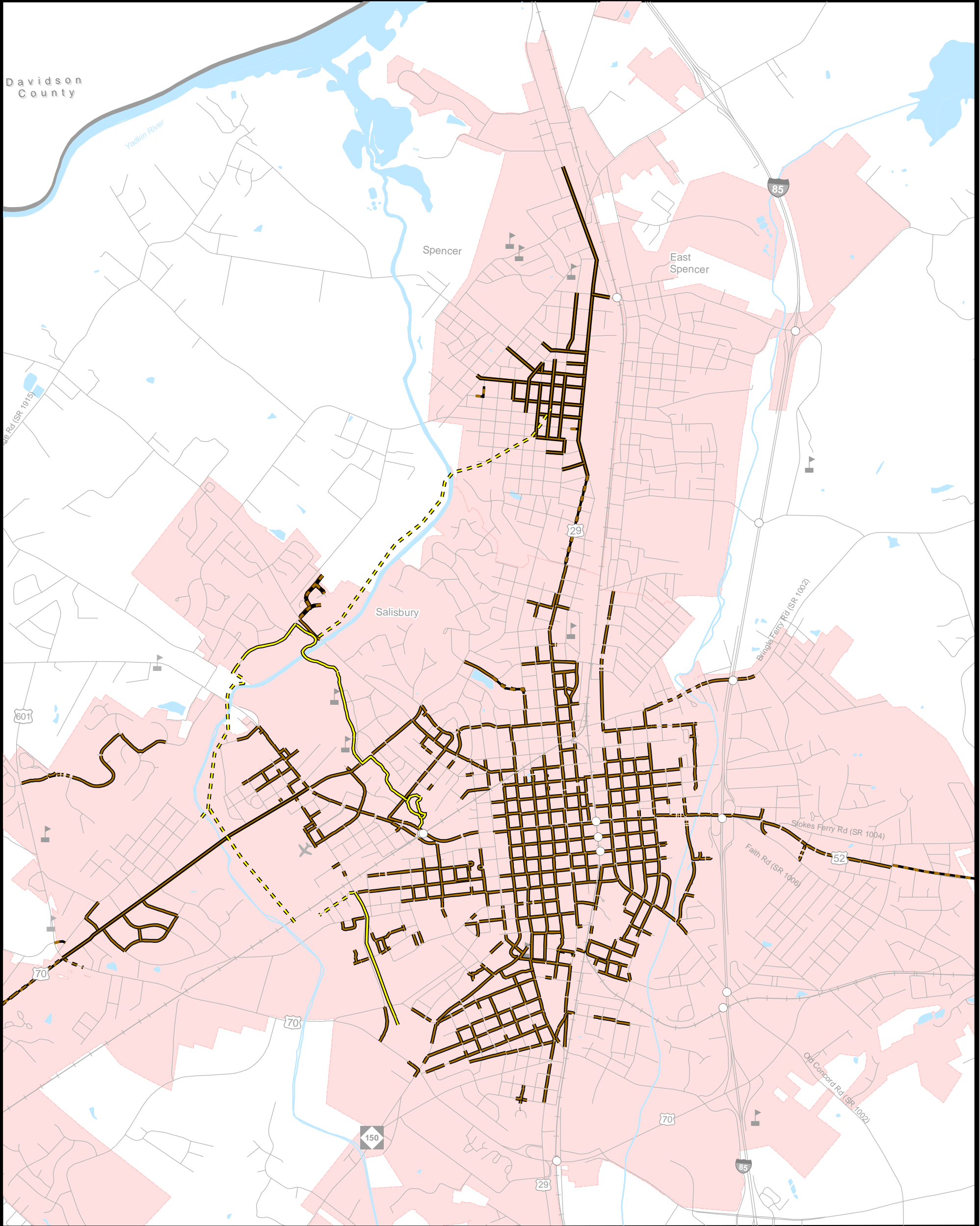
Sheet 5 of 5

Base map date: February 19, 2020

Refer to CTP document for more details

Pedestrian Map
Cabarrus-Rowan
MPO
AMENDED
 Cabarrus Rowan Metropolitan
 Planning Organization
 North Carolina
Comprehensive
Transportation Plan

Plan date: September 26, 2016
 Revision date: March 26, 2019
 Revision 2 date: March 10, 2020



Sidewalks	Off-Road
Existing	Existing
Needs Improvement	Needs Improvement
Recommended	Recommended
Multi-Use Paths	Existing Grade Separation
Existing	Proposed Grade Separation
Needs Improvement	
Recommended	

0 0.5 1 Miles

Sheet 5A of 5

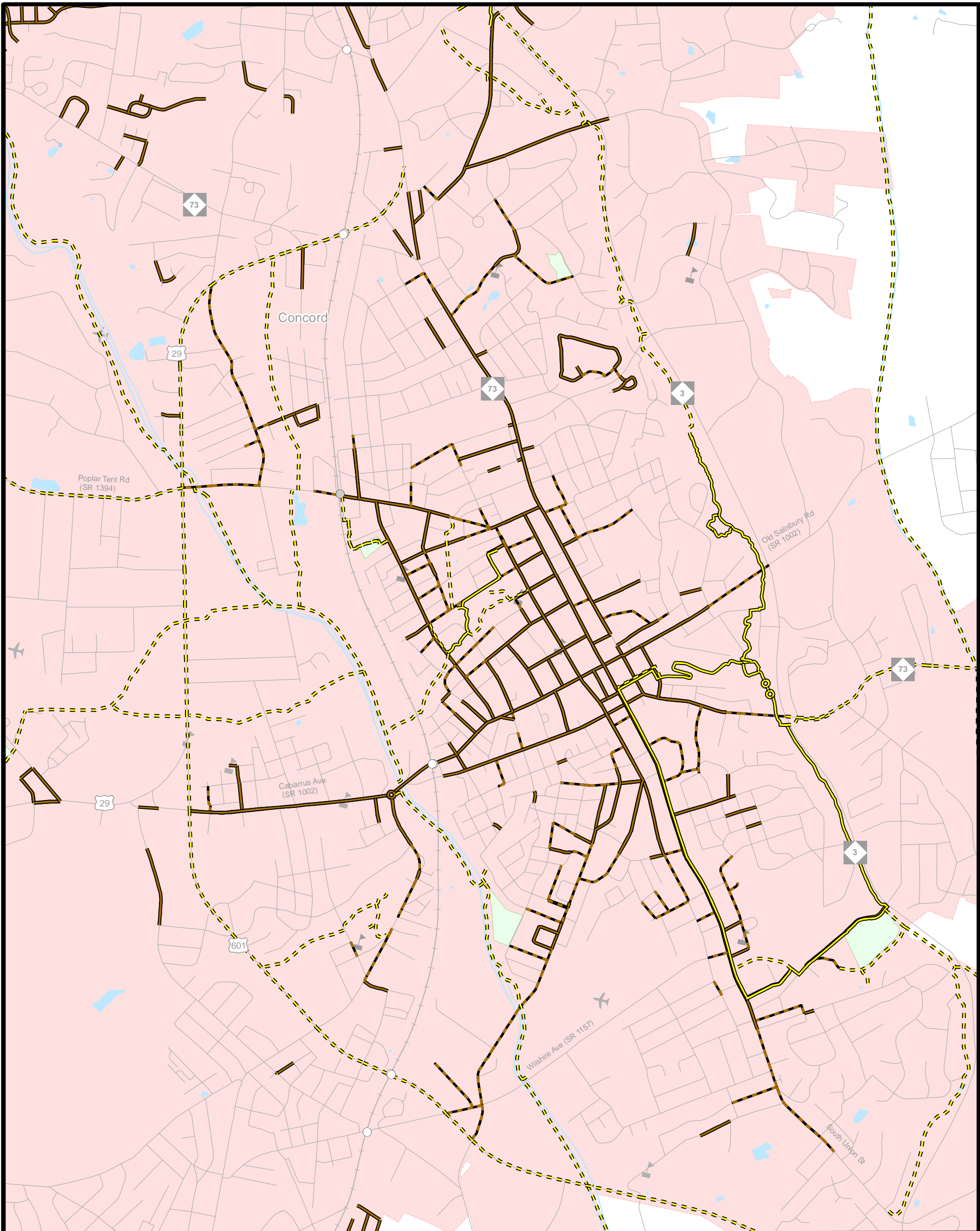
Base map date: February 19, 2020
Refer to CTP document for more details

**Pedestrian Map
Inset A
Cabarrus-Rowan
MPO
AMENDED**

**Cabarrus Rowan Metropolitan
Planning Organization
North Carolina**

**Comprehensive
Transportation Plan**

Plan date: September 26, 2016
Revision date: March 26, 2019
Revision 2 date: March 10, 2020



Sidewalks

- Existing
- Needs Improvement
- Recommended


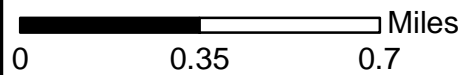
Off-Road

- Existing
- Needs Improvement
- Recommended

Multi-Use Paths

- Existing
- Needs Improvement
- Recommended

- Existing Grade Separation
- Proposed Grade Separation

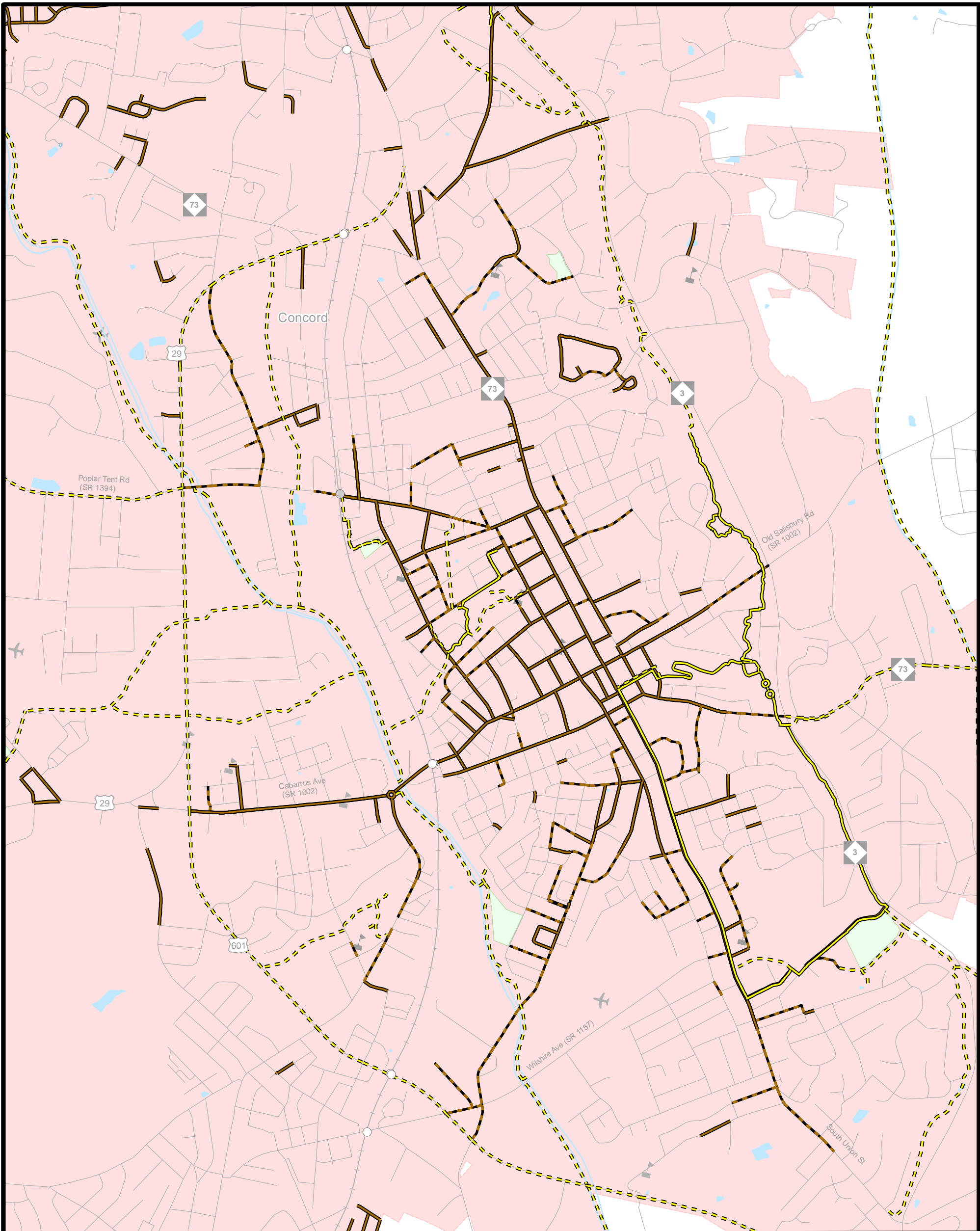


Sheet 5C of 5

Base map date: February 19, 2020

Refer to CTP document for more details

Pedestrian Map
Inset C
Cabarrus-Rowan
MPO
AMENDED
 Cabarrus Rowan Metropolitan
 Planning Organization
 North Carolina
Comprehensive
Transportation Plan
 Plan date: September 26, 2016
 Revision date: March 26, 2019
 Revision 2 date: March 10, 2020



Sidewalks

- Existing
- Needs Improvement
- Recommended


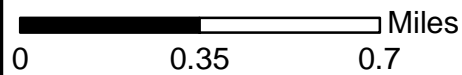
Off-Road

- Existing
- Needs Improvement
- Recommended

Multi-Use Paths

- Existing
- Needs Improvement
- Recommended

- Existing Grade Separation
- Proposed Grade Separation



Sheet 5C of 5

Base map date: February 19, 2020

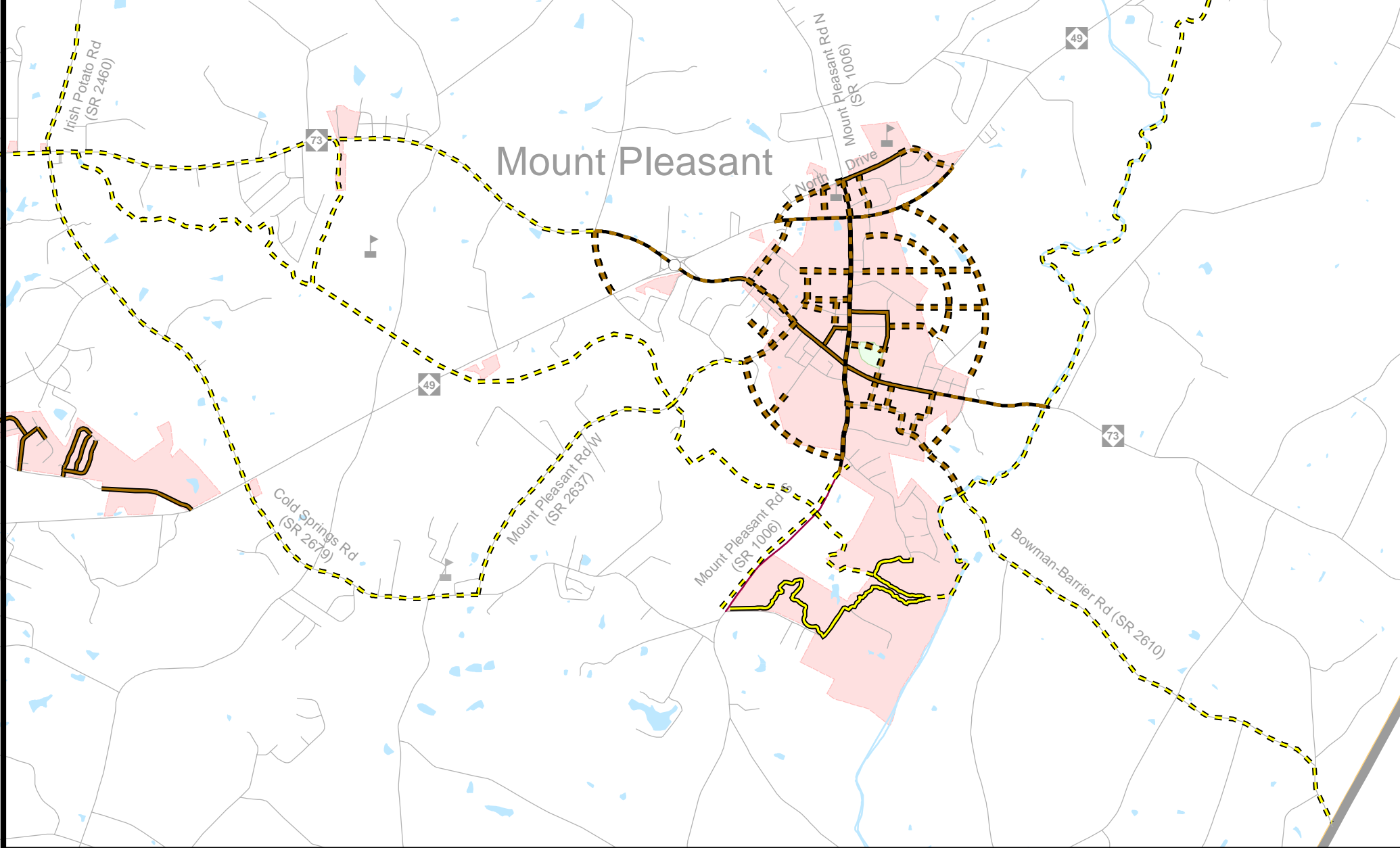
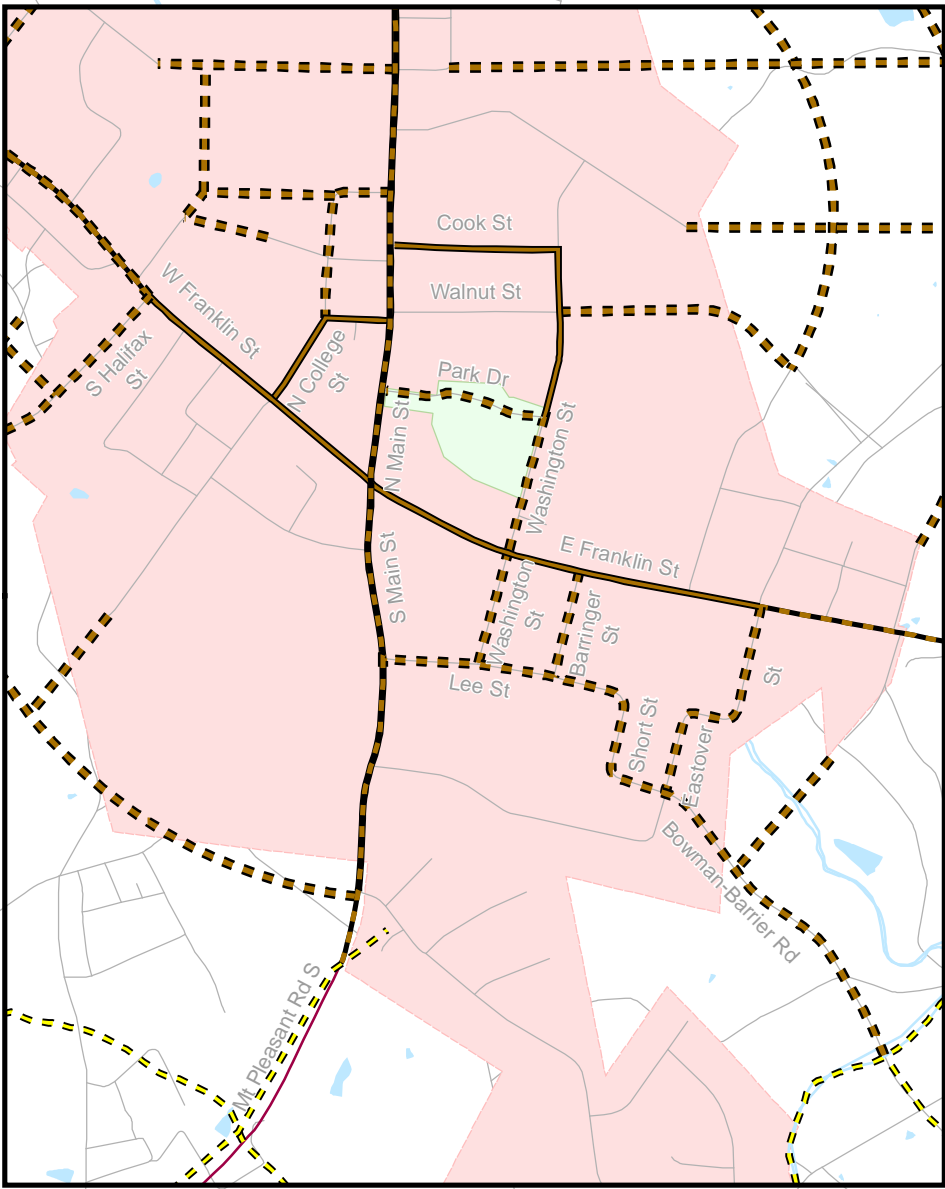
Refer to CTP document for more details

**Pedestrian Map
Inset C
Cabarrus-Rowan
MPO
AMENDED
Cabarrus Rowan Metropolitan
Planning Organization
North Carolina
Comprehensive
Transportation Plan**

Plan date: September 26, 2016

Revision date: March 26, 2019

Revision 2 date: March 10, 2020



Sidewalks

- Existing
- Needs Improvement
- Recommended


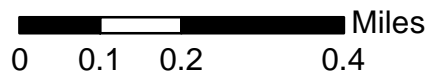
Off-Road

- Existing
- Needs Improvement
- Recommended

Multi-Use Paths

- Existing
- Needs Improvement
- Recommended

- Existing Grade Separation
- Proposed Grade Separation



Sheet 5 of 5

Base map date: February 19, 2020

Refer to CTP document for more details

Pedestrian Map
Inset E & F
Cabarrus-Rowan
MPO
AMENDED
Cabarrus Rowan Metropolitan
Planning Organization
North Carolina
Comprehensive
Transportation Plan

Plan date: September 26, 2016

Revision date: March 26, 2019

Revision 2 date: March 10, 2020